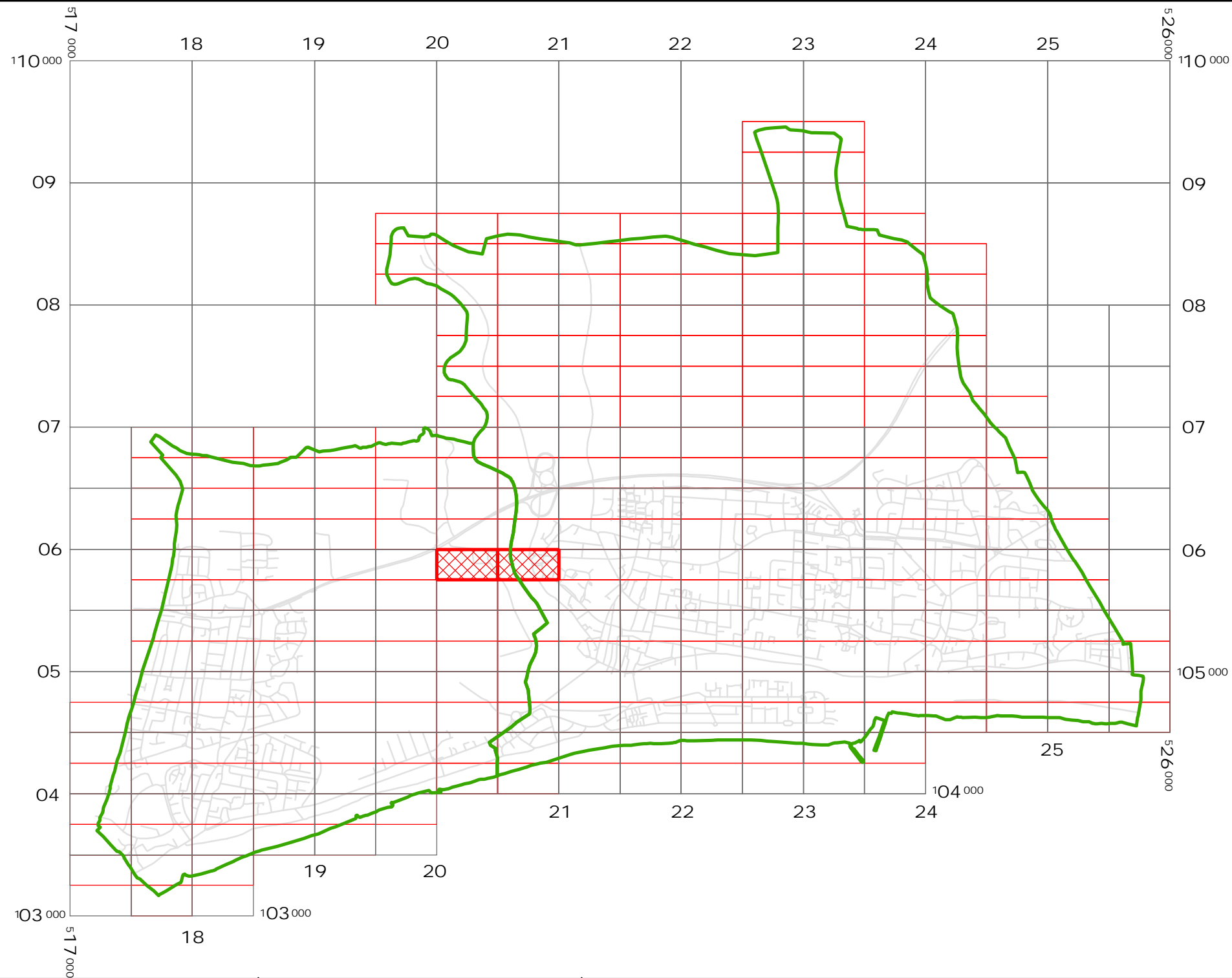







WEST SUSSEX COUNTY COUNCIL  
((ADUR DISTRICT) (PARKING PLACES AND TRAFFIC REGULATION)  
(CONSOLIDATION) ORDER 2009)  
(AMENDMENT No. 3) ORDER 2010



**KEY:**

-  LANCING & SHOREHAM/SOUTHWICK PARISH BOUNDARIES
-  LOCATION OF WAITING RESTRICTIONS
-  LANCING & SHOREHAM/SOUTHWICK OS TILES
-  LANCING AND SHOREHAM/SOUTHWICK PARKING TILES
-  LANCING AND SHOREHAM/SOUTHWICK ROAD NETWORK




West Sussex County Council  
 Infrastructure  
 The Grange  
 Tower Street  
 Chichester  
 West Sussex  
 PO19 1RH

WEST SUSSEX COUNTY COUNCIL  
 ((ADUR DISTRICT) (PARKING PLACES AND TRAFFIC REGULATION)  
 (CONSOLIDATION) ORDER 2009)  
 (AMENDMENT No.3) ORDER 2010

LOCATION OF WAITING RESTRICTIONS

SCALE: 1:40,000  
 DATE: 08/11/2010



Reproduced from or based upon 2009 Ordnance Survey mapping with permission of the Controller of HMSO (c) Crown Copyright reserved. Unauthorised reproduction infringes Crown copyright and may lead to prosecution or civil proceedings West Sussex County Council Licence No. 100018485

**WEST SUSSEX COUNTY COUNCIL**  
**((ADUR DISTRICT) (PARKING PLACES AND TRAFFIC REGULATION)**  
**(CONSOLIDATION) ORDER 2009)**  
**(AMENDMENT NO. 3) ORDER 2010**

West Sussex County Council in exercise of their powers under Sections 1 (1) 2 (1) and (2), 4 (2), 45, 46, 49 and 53 and Part IV of Schedule 9 of the Road Traffic Regulation Act 1984 "the Act" as amended and of all other enabling powers and after consultation with the chief officer of police in accordance with Part III of Schedule 9 to the Act hereby make the following Order:-

1. This Order shall come into operation on the eighth day of November 2010 and may be cited as "West Sussex County Council ((Adur District) (Parking Places and Traffic Regulation) (Consolidation) Order 2009) (Amendment No. 3) Order 2010."
2. The "West Sussex County Council (Adur District) (Parking Places and Traffic Regulation) (Consolidation) Order 2009" is hereby amended by the deletion from it of the plans specified in the First Schedule to this Order and the substitution of the plans attached in the Second Schedule to this Order.

**FIRST SCHEDULE**  
**Plan numbers to be revoked**


TQ2005NEN (Issue No. 1)  
TQ2005NWN (Issue No. 1)

**SECOND SCHEDULE**  
**Plans to be substituted**  
**(as attached)**

TQ2005NEN (Issue No. 2)  
TQ2005NWN (Issue No. 2)

The COMMON SEAL of WEST SUSSEX  
COUNTY COUNCIL was hereto affixed

the SECOND day of NOVEMBER 2010  
in the presence of

  
Authorised Signatory

)  
)  
)  
) (L.S.)  
)  
)  
)



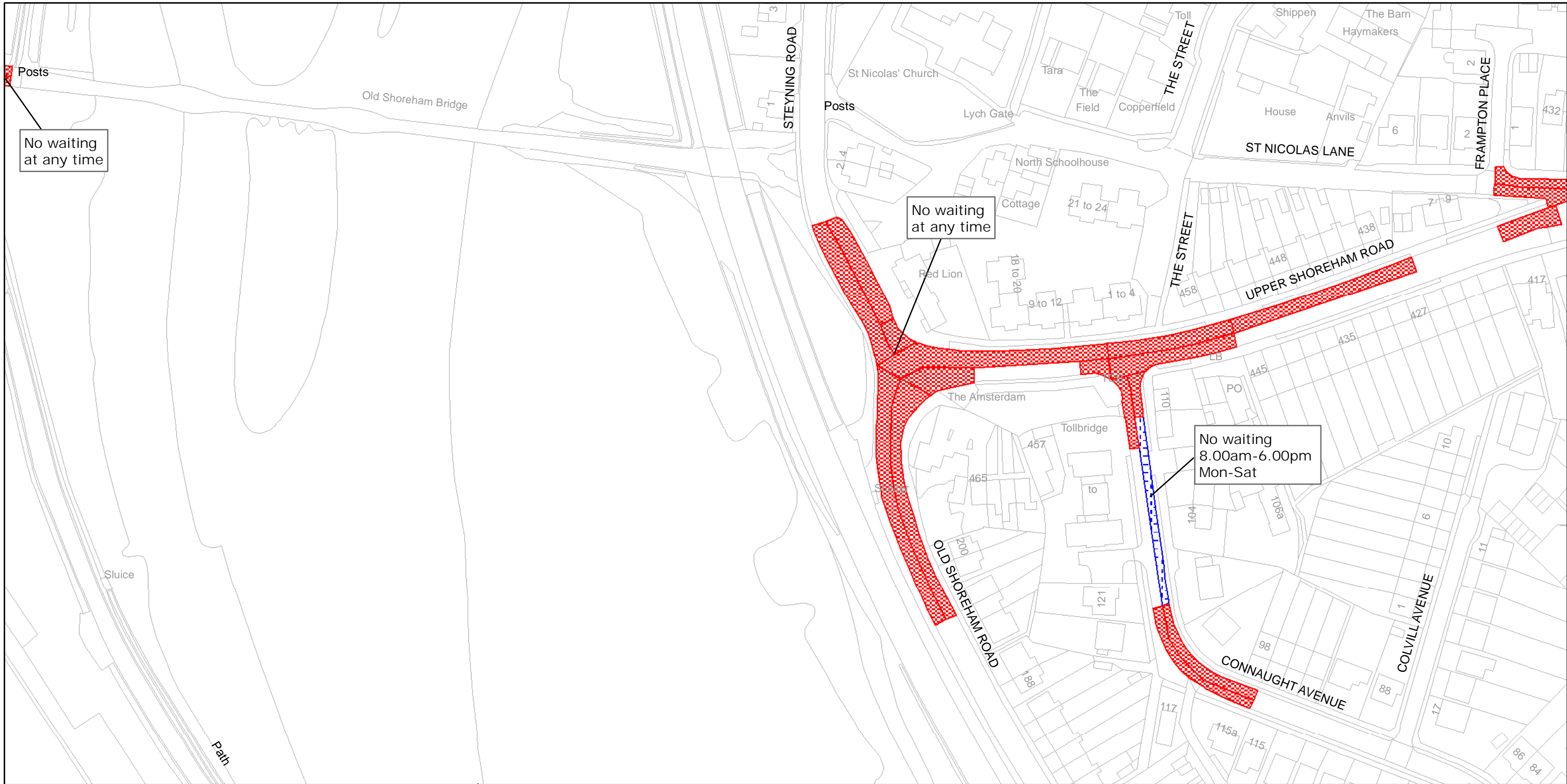
9133/4/2010

**I HEREBY CERTIFY THIS TO  
BE A TRUE COPY OF THE  
ORIGINAL DOCUMENT**



.....  
Authorised Officer  
**WEST SUSSEX COUNTY COUNCIL**

officer DELEGATED AUTHORITY



No waiting at any time

No waiting at any time

No waiting 8.00am-6.00pm Mon-Sat



West Sussex County Council  
 Highways & Transport  
 The Grange  
 Tower Street  
 Chichester  
 West Sussex  
 PO19 1RH

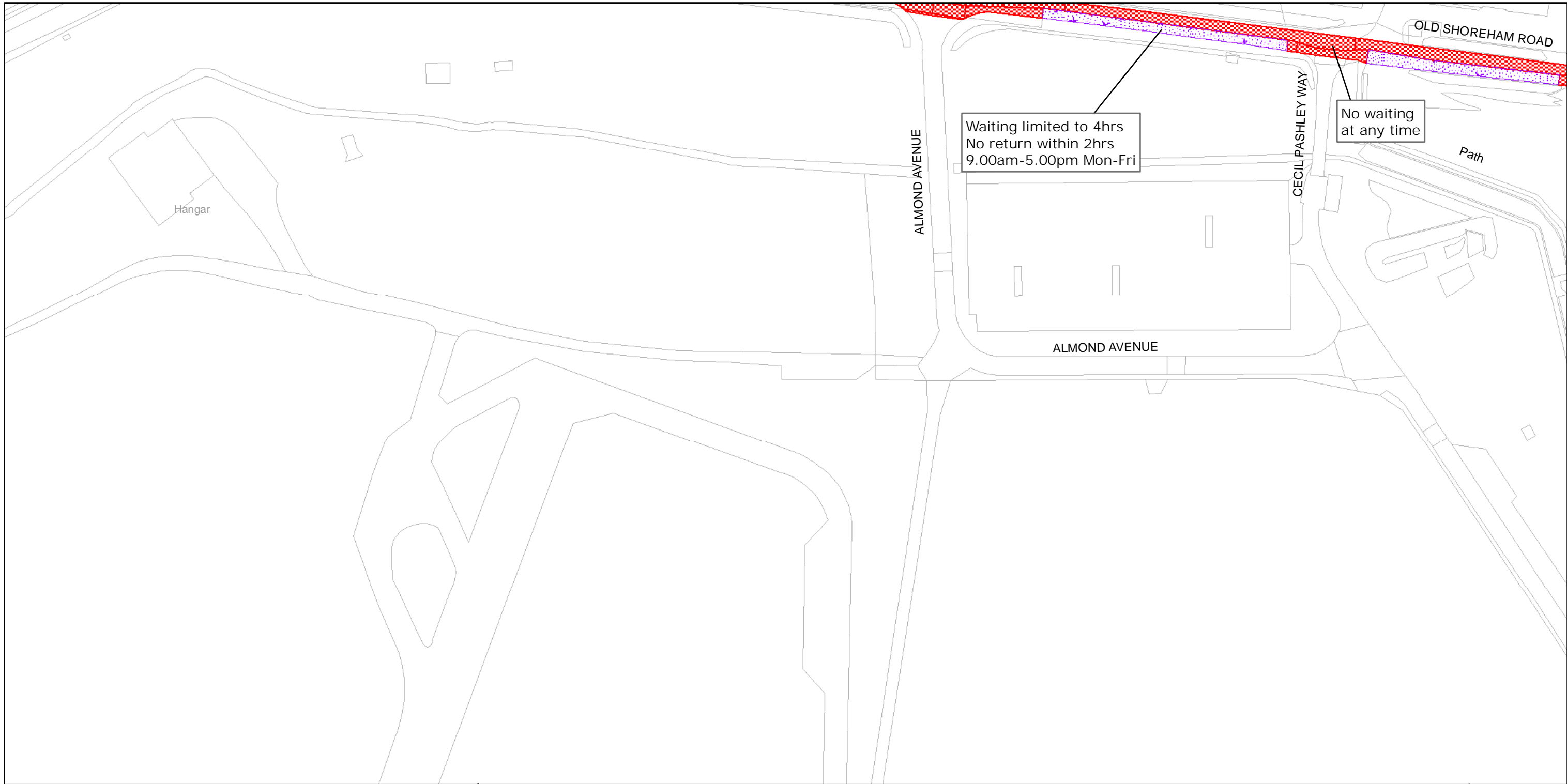
ADUR DISTRICT: SHOREHAM/SOUTHWICK  
 WAITING RESTRICTIONS

TILE REF NO:  
 TQ2005NEN

SHEET ISSUE NO 2  
 SHEET ACTIVE FROM - 08/11/2010

SCALE:  
 1:1250  
 at A3 size

Reproduced from or based upon 2010 Ordnance Survey mapping with permission of the Controller of HMSO (c) Crown Copyright reserved. Unauthorised reproduction infringes Crown copyright and may lead to prosecution or civil proceedings West Sussex County Council Licence No. 100023447



West Sussex County Council  
 Highways & Transport  
 The Grange  
 Tower Street  
 Chichester  
 West Sussex  
 PO19 1RH

ADUR DISTRICT: LANCING  
 WAITING RESTRICTIONS

TILE REF NO:  
 TQ2005NWN

SHEET ISSUE NO 2  
 SHEET ACTIVE FROM - 08/11/2010



SCALE:  
 1:1250

at A3 size

Reproduced from or based upon 2010 Ordnance Survey mapping with permission of the Controller of HMSO (c) Crown Copyright reserved.  
 Unauthorised reproduction infringes Crown copyright and may lead to prosecution or civil proceedings West Sussex County Council Licence No. 100023447